BALDWIN COUNTY COMMISSION
PLANNING AND ZONING DEPARTMENT

HARI 1, LLC dba FISH RIVER FOOD MART
10525 HIGHWAY 98, FAIRHOPE, AL 36532
ABC LICENSE

0 0.5 1 2 Miles

- Place of Worship
- School Locations
- Roads
- 2-Mile Buffer

Locator Map

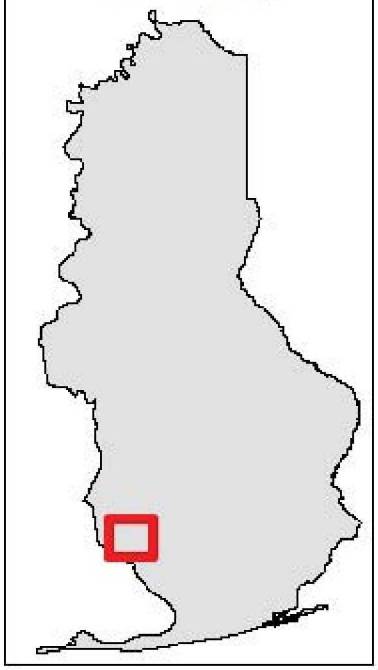

The information contained in this representation of digital data distributed by the Baldwin County Commission's Planning and Zoning Department is derived from a variety of public and private sources and is considered to be dependable. However, the accuracy, completeness, and currency thereof are not guaranteed. The Baldwin County Commission makes no warranties, expressed or implied, as to the accuracy, completeness, currency, reliability, or suitability of information or data contained in or generated from the County Geographic Database for any particular purpose. Additionally, the Baldwin County Commission or any agent, servant, or employee thereof assume no liability associated with the use of this data, and assume no responsibility to maintain it in any matter or form. For more information concerning this map call 251.580.1655.

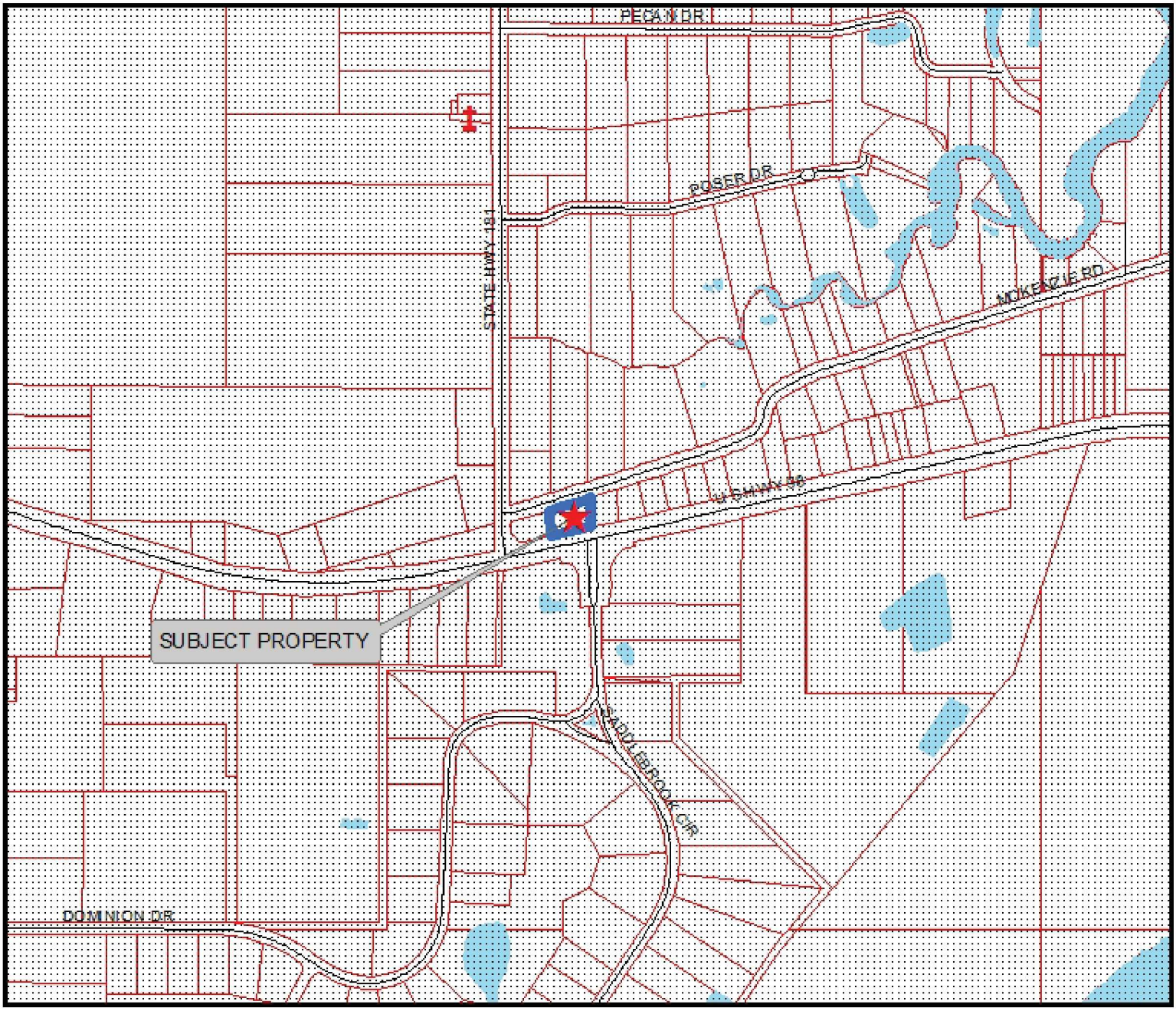

BALDWIN COUNTY COMMISSION
PLANNING AND ZONING DEPARTMENT

HARI 1, LLC dba FISH RIVER FOOD MART
10525 HIGHWAY 98, FAIRHOPE, AL 36532
ABC LICENSE

0 395 790 1,580 Feet

Place of Worship
School Locations
Subject_Property
Unincorporated Baldwin County
Roads
Water
City Limits
Rural District (RR)
Rural Agricultural District (RA)
Conservation Resource District (CR)
Residential Single Family Estate District (RSF-E)
Residential Single Family District (RSF-1)
Residential Single Family District (RSF-2)
Residential Single Family District (RSF-3)
Residential Single Family District (RSF-4)
Residential Two Family District (RTF-4)
Residential Single Family District (RSF-6)
Residential Two Family District (RTF-6)
Residential Multiple Family District (RMF-6)
Residential Manufactured Housing Park District (RMH)
Marine Recreation District (MR)
Outdoor Recreation District (OR)
Tourist Resort District (TR)
Professional Business District (B-1)
Neighborhood Business District (B-2)
General Business District (B-3)
Major Commercial District (B-4)
Light Industrial District (M-1)
General Industrial District (M-2)
Parcels

Locator Map

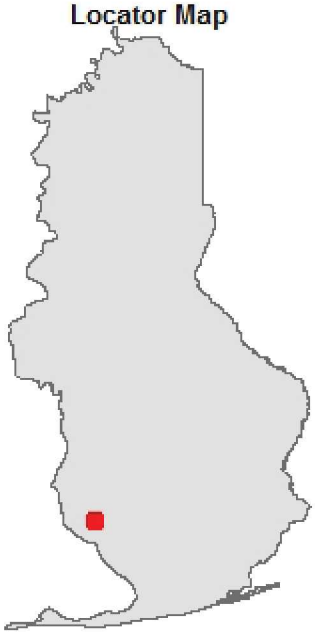

The information contained in this representation of digital data distributed by the Baldwin County Commission's Planning and Zoning Department is derived from a variety of public and private sources and is considered to be dependable. However, the accuracy, completeness, and currency thereof are not guaranteed. The Baldwin County Commission makes no warranties, expressed or implied, as to the accuracy, completeness, currency, reliability, or suitability of information or data contained in or generated from the County Geographic Database for any particular purpose. Additionally, the Baldwin County Commission or any agent, servant, or employee thereof assume no liability associated with the use of this data, and assume no responsibility to maintain it in any matter or form. For more information concerning this map call 251.580.1655.

BALDWIN COUNTY COMMISSION
PLANNING AND ZONING DEPARTMENT

HARI 1, LLC dba FISH RIVER FOOD MART
10525 HIGHWAY 98, FAIRHOPE, AL 36532
ABC LICENSE

0 50 100 200 Feet

- Place of Worship
- School Locations
- Roads
- Parcels

Locator Map

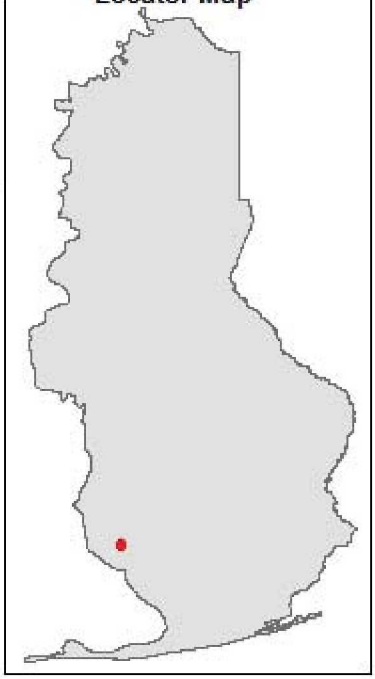

The information contained in this representation of digital data distributed by the Baldwin County Commission's Planning and Zoning Department is derived from a variety of public and private sources and is considered to be dependable. However, the accuracy, completeness, and currency thereof are not guaranteed. The Baldwin County Commission makes no warranties, expressed or implied, as to the accuracy, completeness, currency, reliability, or suitability of information or data contained in or generated from the County Geographic Database for any particular purpose. Additionally, the Baldwin County Commission or any agent, servant, or employee thereof assume no liability associated with the use of this data, and assume no responsibility to maintain it in any matter or form. For more information concerning this map call 251.580.1655.

pepsi
8pk 12oz Bottles
$3.99
ALCOHOL BEVERAGE
LICENSE APPLIED FOR
Case Number
LV-16009
For Information Contact
Baldwin County Commission
Administration Department
(251) 937-0264
HUNT
BROTHERS
PIZZA
10/05/2016

PRIDE
FISH RIVER
FOOD MART
CLOTHING AND SHOES
ONLY
10/05/2016